

Maine






Atlantic Salmon Habitat

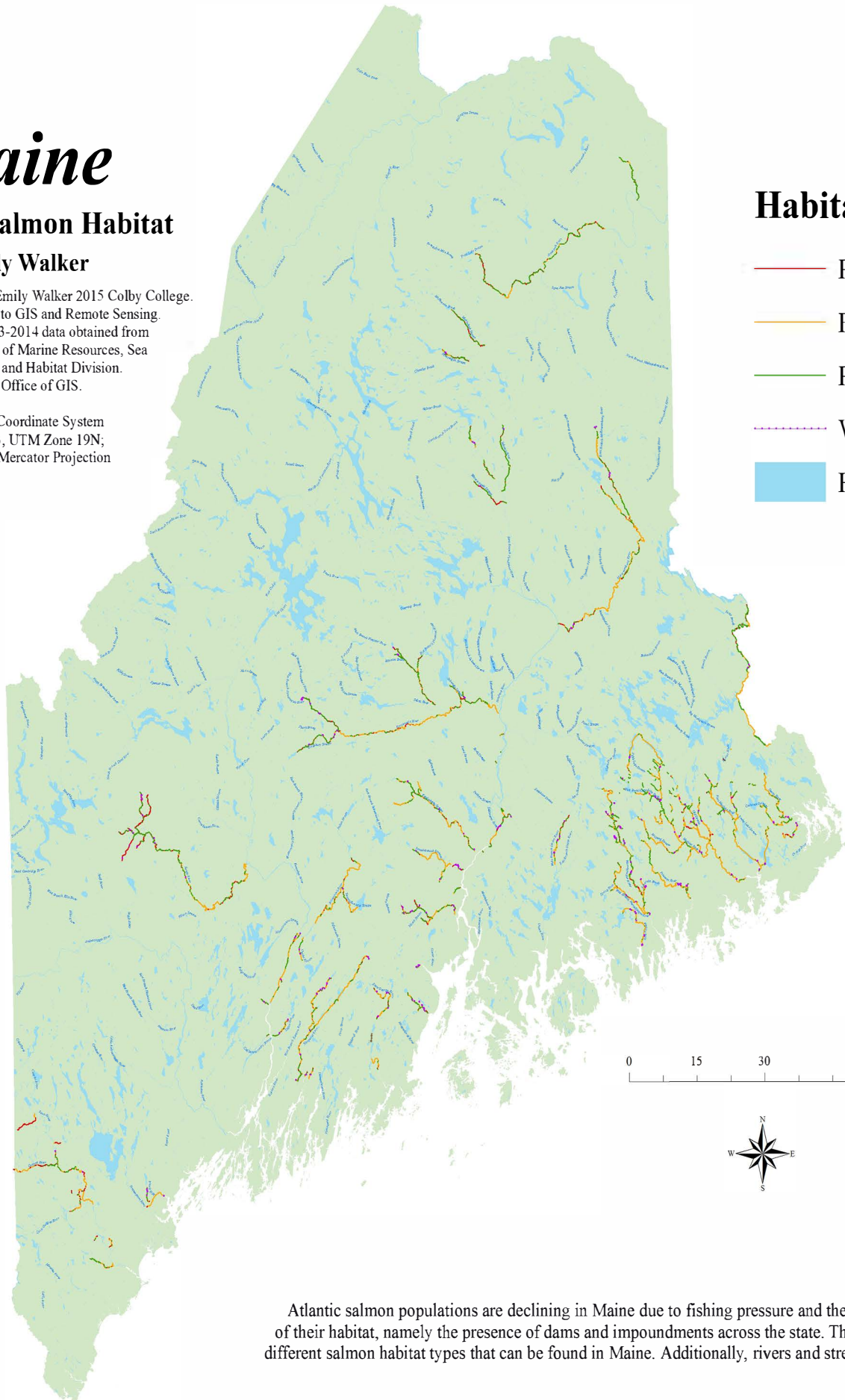
Emily Walker

This map was created by Emily Walker 2015 Colby College.
ES212: Introduction to GIS and Remote Sensing.
Property value 1983-2014 data obtained from
Maine Department of Marine Resources, Sea
Run Fisheries and Habitat Division.
Maine Office of GIS.

Projected Coordinate System
NAD 1983, UTM Zone 19N;
Transverse Mercator Projection

Habitat Type

-  Riffle
-  Flatwater
-  Run
-  Waterfall
-  Hydrology



Atlantic salmon populations are declining in Maine due to fishing pressure and the destruction of their habitat, namely the presence of dams and impoundments across the state. This map shows different salmon habitat types that can be found in Maine. Additionally, rivers and streams are labeled